

Useful sources of information provided by the Environment Agency

Live flood warning map

Updated every 15 minutes, it shows all flood alerts, flood warnings and severe flood warnings in force.




Three day flood risk forecast

Updated daily, shows the forecast flood risk for today and the next two days.



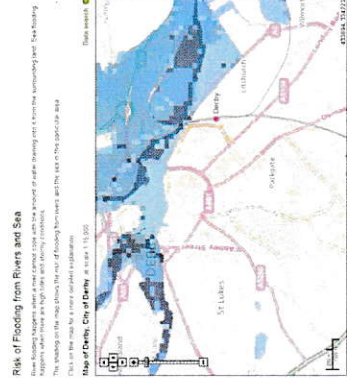
River and sea levels online

Shows the current river level for your nearest available gauge, along with historic information.



Flood risk maps

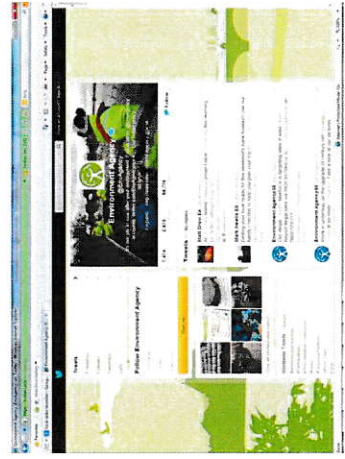
Find out your flood risk from river flooding, surface water flooding and reservoir flooding.



The above can be found from - www.gov.uk/check-if-youre-at-risk-of-flooding

Twitter and Facebook

Provides information on the work your local Environment Agency teams are carrying out. @EnvAgencyMids



Contact Numbers

Floodline

24 hour advice about flood warnings and flood information.

03459 88 11 88

Incident Hotline


To report flooding or a pollution incident, or to speak to a duty officer regarding river levels.

0800 80 70 60

From other organisations

Met Office

Provides weather forecasts, including severe weather alerts. Have several products, including apps, to view the forecasts at home or on the go.



Flood Alert app

Provides real time information on flood warnings in force to your smart phone or tablet.



You can download the app from the Apple 'App Store' (for IOS users) and Google Play store (for Android users).